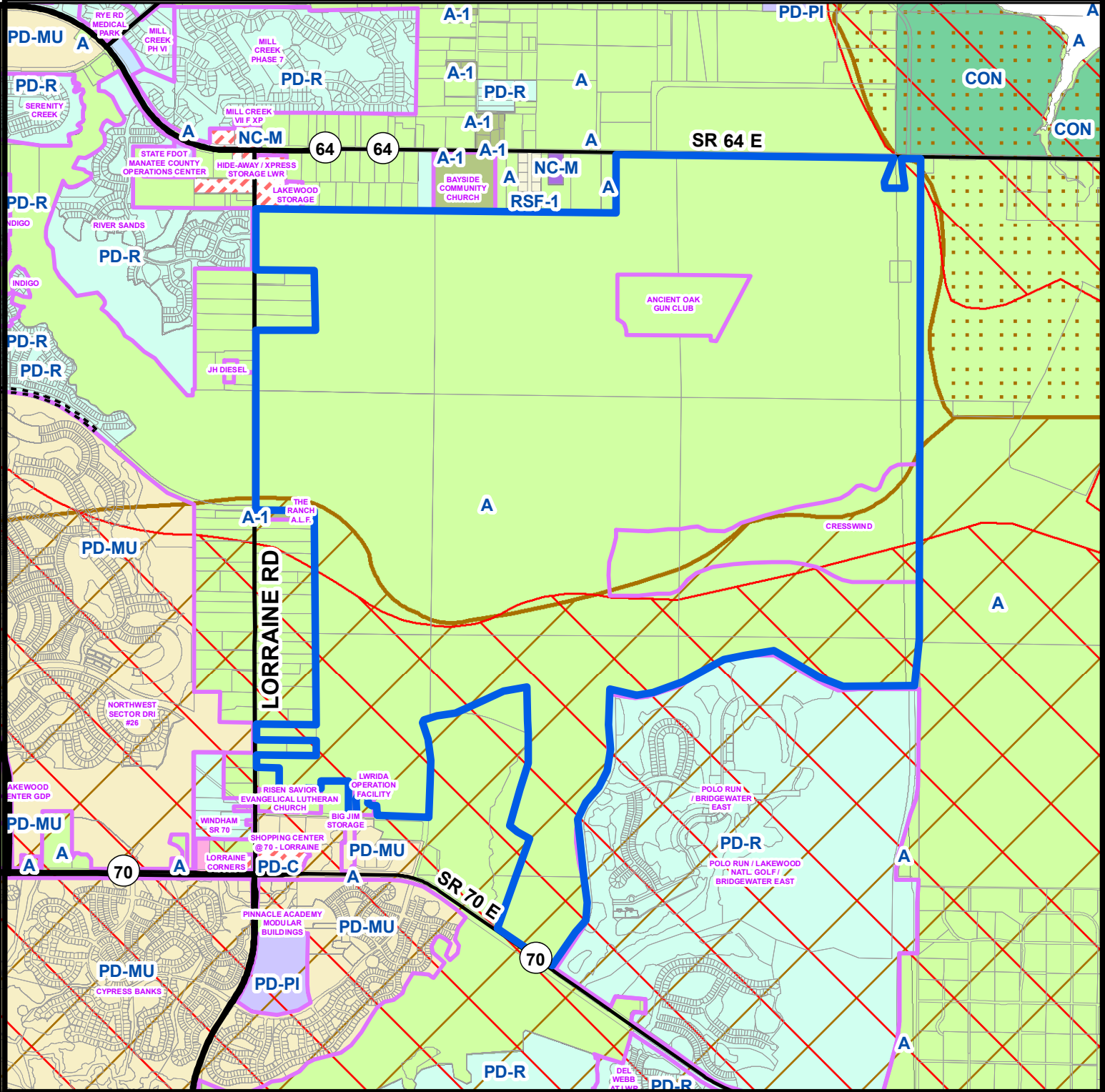


ZONING





Parcel ID #(s) Multiple

Project Name: Lakewood Ranch Northeast Sector
 Project #: LDA-17-01
 DTS#: 20170556
 Proposed Use:

S/T/R: Sec 02,13 Twn 35S Rng 19E
 Acreage: ± 4,016.38
 Existing Zoning: A
 Existing FLU: MU-C / AC-1, /AC-3, /R
 Overlays: ST
 Special Areas: Greenway

CHH: NONE
 Watershed: WPE
 Drainage Basin: SAND BRANCH, MILL CREEK, BRADEN RIVER AB WARD
 Commissioner: Vanessa Baugh

-  Special Treatment
-  Evers Watershed (WPE)



Map Prepared 2/20/2018
 Manatee County
 Staff Report Map

1 inch = 3,010 feet