













# Manatee County GIS Map 1961 34th Ave E



PARCEL_ID	1586900109	SPECIAL_AREAS	SWTIF,USA
PRIMARY_ADDR	1961 34TH AVE E	SCHOOL SV AREA	SSA-3
CITYNAME	BRADENTON	FRONTAGE	36.3
ZIP	34208	OWN_ADDR	PO BOX 1000
PLC	SCT	OWN_CITY	BRADENTON
OWNER	MANATEE COUNTY	OWN_ST	FL
SECOND_OWNER	MANATEE COUNTY	OWN_ZIP	34206-1000
COMMISSIONER	Reggie Bellamy	OWN_CNTRY	USA
SUBDIVISION	PINECREST SUB PB4/55	BASIN_NAME	SUGARHOUSE CREEK
SUBDIV_NUM	1576700	PARENT_PIN	1586900109
LOT_BLOCK	193-	sourceLayer	Address
ACRES	.0909		
LUC	8086		
LUC_DESCR	Govt Owned Vacant County (1555)		
ZONING	RSF-6		
FUTURE_LANDUSE	RES-6		
SECTION_INDEX	06 35S 18E		
FLOOD_ZONE	X		
FLOOD_MAP	12081C0306E		
IMPACT_FEE_DIST	SW		
HISTORIC	URBAN-C		
FIRE_DISTRICT	SOUTHERN MANATEE FIRE RESC		
EVAC_ZONE	N/A		

2019 Aerials

Parcels	
Parcels	
Roads for Aerials	
Interstates and Highways	
Interstate	
U.S. Highway	
State Road	
County Road	
Business Road	
Major Road	
Built	
Under Construction	
Proposed	
Residential Street	
Publicly Maintained	
Privately Maintained	
CDD	
Railroad	