




## 2035 Future Traffic Circulation Functional Classification

### Functional Classification

-  ARTERIAL
-  COLLECTOR
-  LIMITED ACCESS

-  Future roads line of intent
-  to allow flexibility in final alignment
-  to allow flexibility in final alignment

Intersections identified in the Addendum to Table 5-1 shall not have an entitlement for commercial node designation.

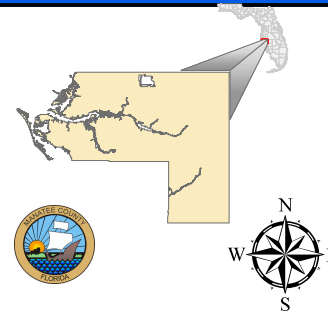
### Map 5 - B

-  TCEA BOUNDARIES  
(Transportation Concurrence Exception Area)
-  CITY LIMITS

NOTE: The Traffic Circulation Map Series is a long range planning tool outlining the corridors, lanes and right-of-way needs for the County's thoroughfare system. Detailed planning and engineering will refine alignments.

PA 14-02 / ORD 14-021  
 Planning Commission 6/12/14  
 BOCC Transmitted 8/7/14  
 BOCC Adopted 11/6/14

Last data update: April, 2015



1 inch = 1 miles

This map was developed by the Manatee County Geographic Information Systems Division. It is provided for general reference and is not warranted in any way. Errors from non-coincidence of features from different sources may exist. The Manatee County BOCC shall be held harmless for inappropriate or unintended uses of the information.

Sarasota County

