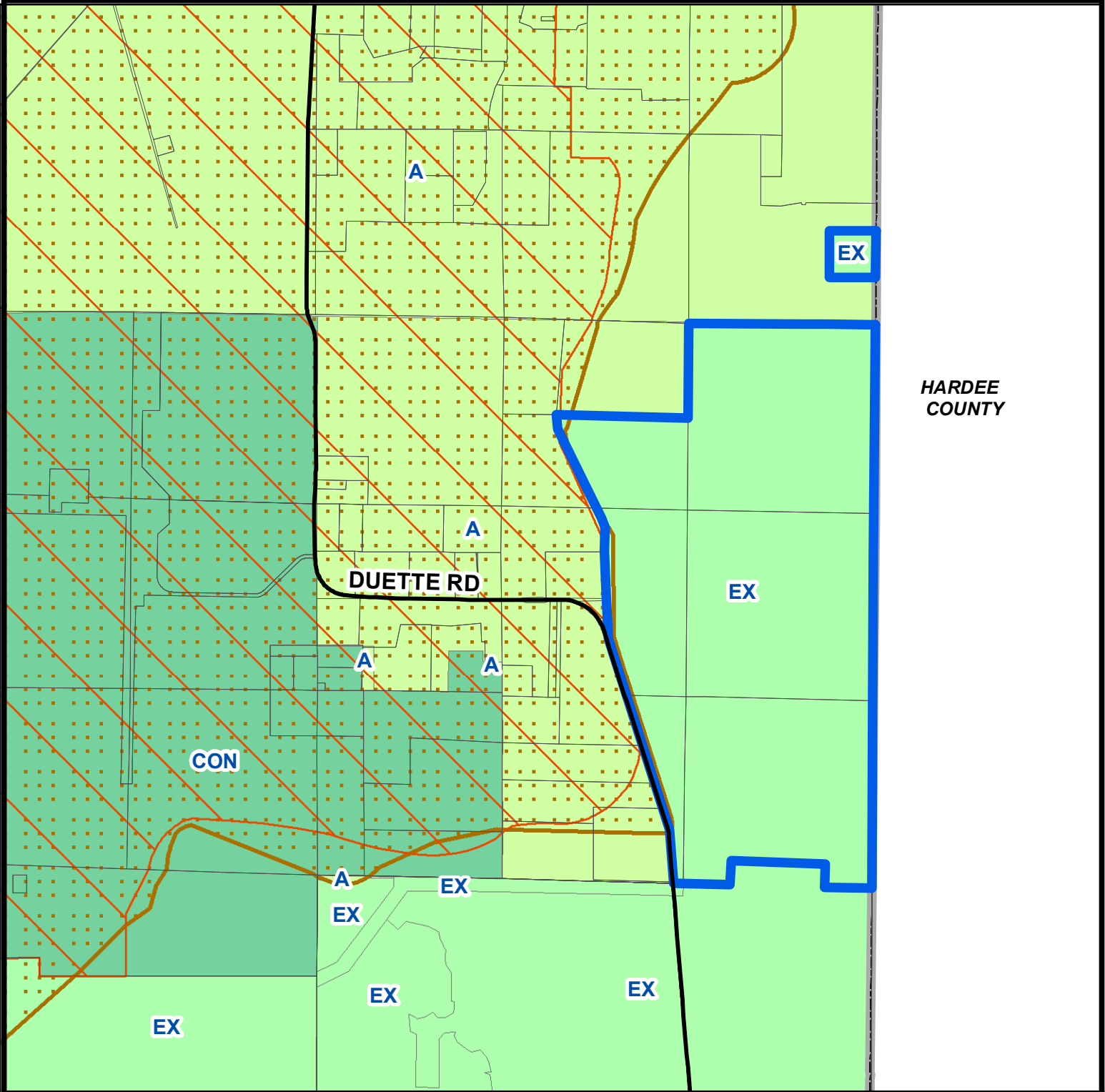




ZONING



HARDEE COUNTY

Parcel ID #(s) 33300005, 33500000, 33800004, 40100000, 41000001, 41500000, 41200007

Project Name: Southeast Tract
 Project #: LDA-17-03
 DTS#: 20170689
 Proposed Use:

-  Special Treatment
-  Manatee Watershed (WPM)

S/T/R: Sec 1,2,11,12,14 Twn 34S Rng 22E
 Acreage: ± 2,508
 Existing Zoning: EX
 Existing FLU: AG-R
 Overlays: NONE
 Special Areas: NONE

CHH: NONE
 Watershed: Peace
 Drainage Basin: WEST FORK HORSE CREEK
 Commissioner: Priscilla Whisenant Trace



Manatee County
 Staff Report Map
 Map Prepared 2/7/2018
 1 inch = 3,900 feet