AERIAL

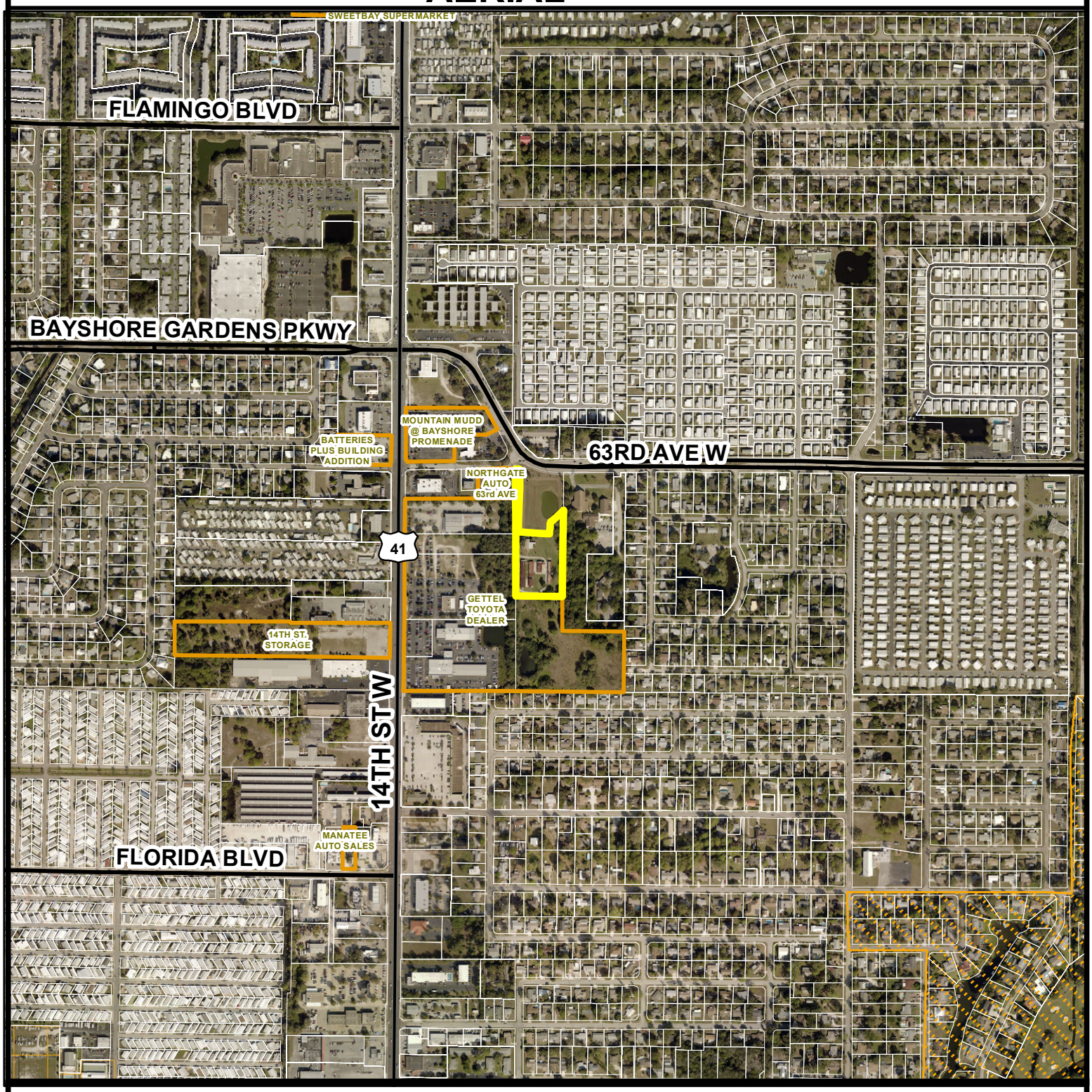

Parcel ID #(s) 6484600059

Project Name: Gettel Toyota Parking Lot II
Project #: Z-18-15
Accela #: PLN1810-0029

S/T/R: Sec 23 Twn 35S Rng 17E
Acreage: 3.64
Existing Zoning: RDD-6
Existing FLU: RES-9
Overlays: NONE
Special Areas: CRA

CHH: NONE
Watershed: NONE
Drainage Basin: BOWLEES CREEK
Commissioner: Misty Servia

Manatee County
Staff Report Map

Map Prepared 11/6/2018

1 inch = 797 feet

AERIAL

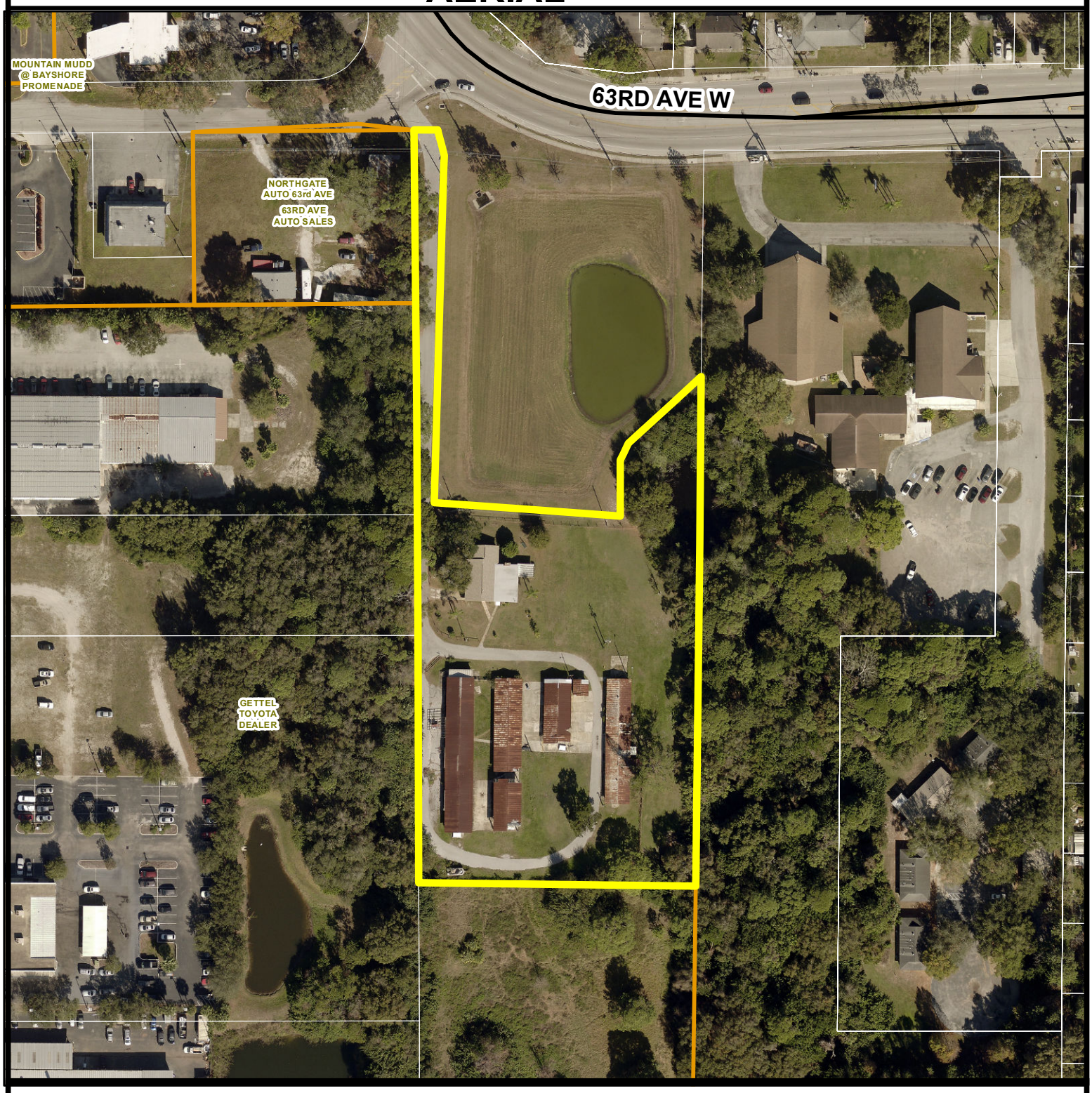

Parcel ID #(s) 6484600059

Project Name: Gettel Toyota Parking Lot II
Project #: Z-18-15
Accela #: PLN1810-0029

S/T/R: Sec 23 Twn 35S Rng 17E
Acreage: 3.64
Existing Zoning: RDD-6
Existing FLU: RES-9
Overlays: NONE
Special Areas: CRA

CHH: NONE
Watershed: NONE
Drainage Basin: BOWLEES CREEK
Commissioner: Misty Servia

N

Manatee County
Staff Report Map

Map Prepared 11/6/2018

1 inch = 135 feet

FUTURE LAND USE

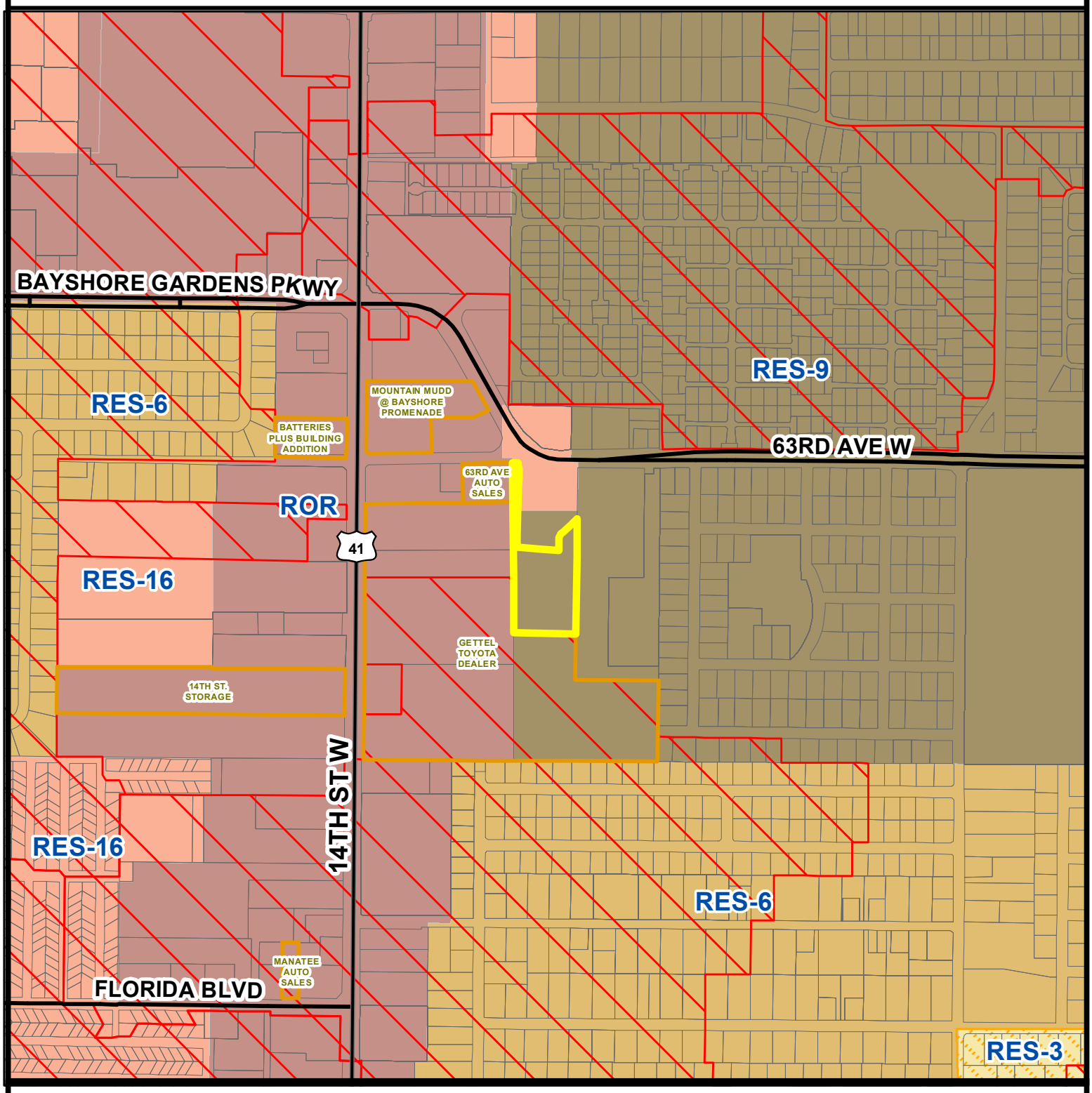

Parcel ID #(s) 6484600059

Project Name: Gettel Toyota Parking Lot II
Project #: Z-18-15
Accela #: PLN1810-0029

S/T/R: Sec 23 Twn 35S Rng 17E
Acreage: 3.64
Existing Zoning: RDD-6
Existing FLU: RES-9
Overlays: NONE
Special Areas: CRA

CHH: NONE
Watershed: NONE
Drainage Basin: BOWLEES CREEK
Commissioner: Misty Servia

Manatee County
Staff Report Map

Map Prepared 11/6/2018

1 inch = 596 feet

ZONING

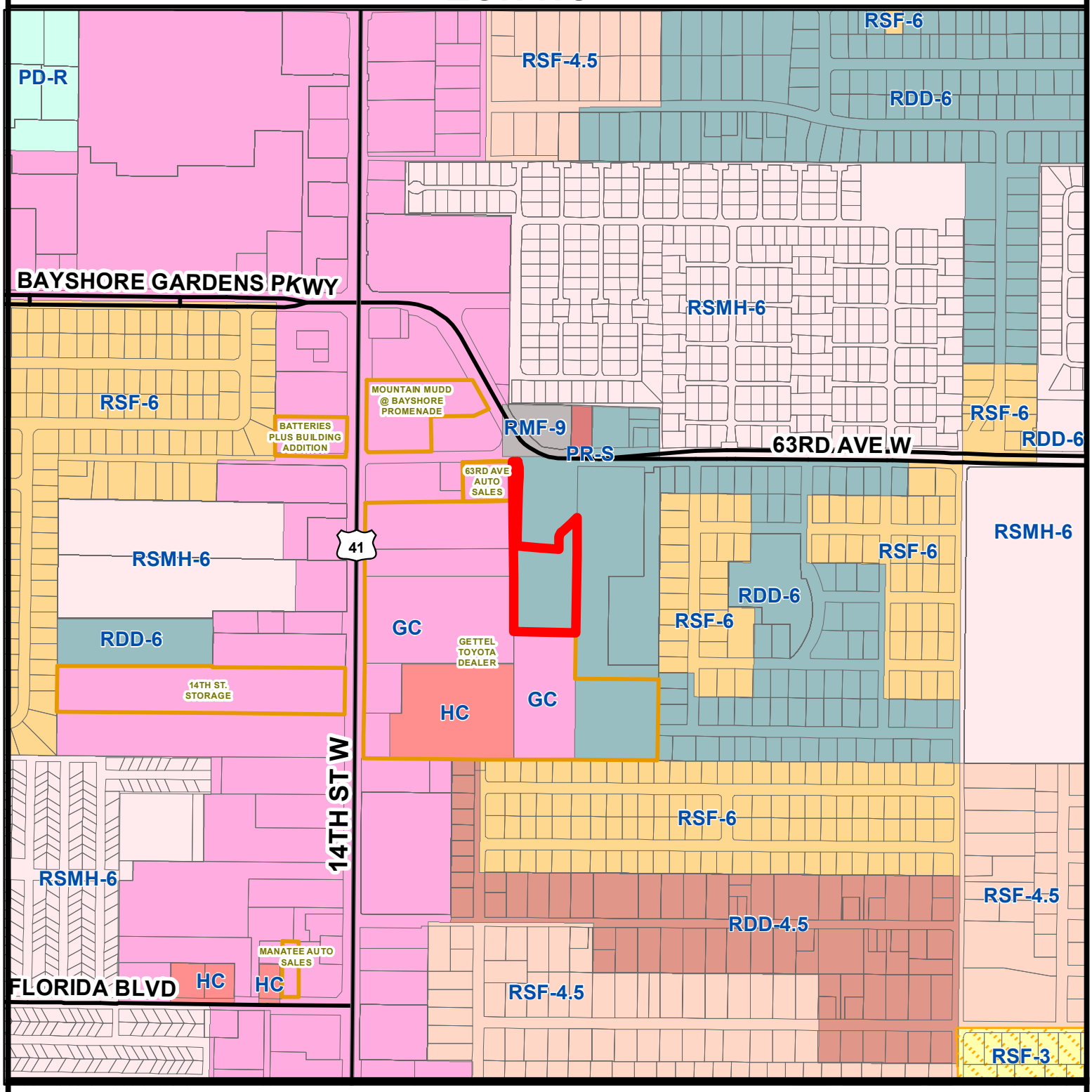

Parcel ID #(s) 6484600059

Project Name: Gettel Toyota Parking Lot II
Project #: Z-18-15
Accela #: PLN1810-0029

S/T/R: Sec 23 Twn 35S Rng 17E
Acreage: 3.64
Existing Zoning: RDD-6
Existing FLU: RES-9
Overlays: NONE
Special Areas: CRA

CHH: NONE
Watershed: NONE
Drainage Basin: BOWLEES CREEK
Commissioner: Misty Servia

Manatee County
Staff Report Map

Map Prepared 11/6/2018

1 inch = 596 feet