AERIAL

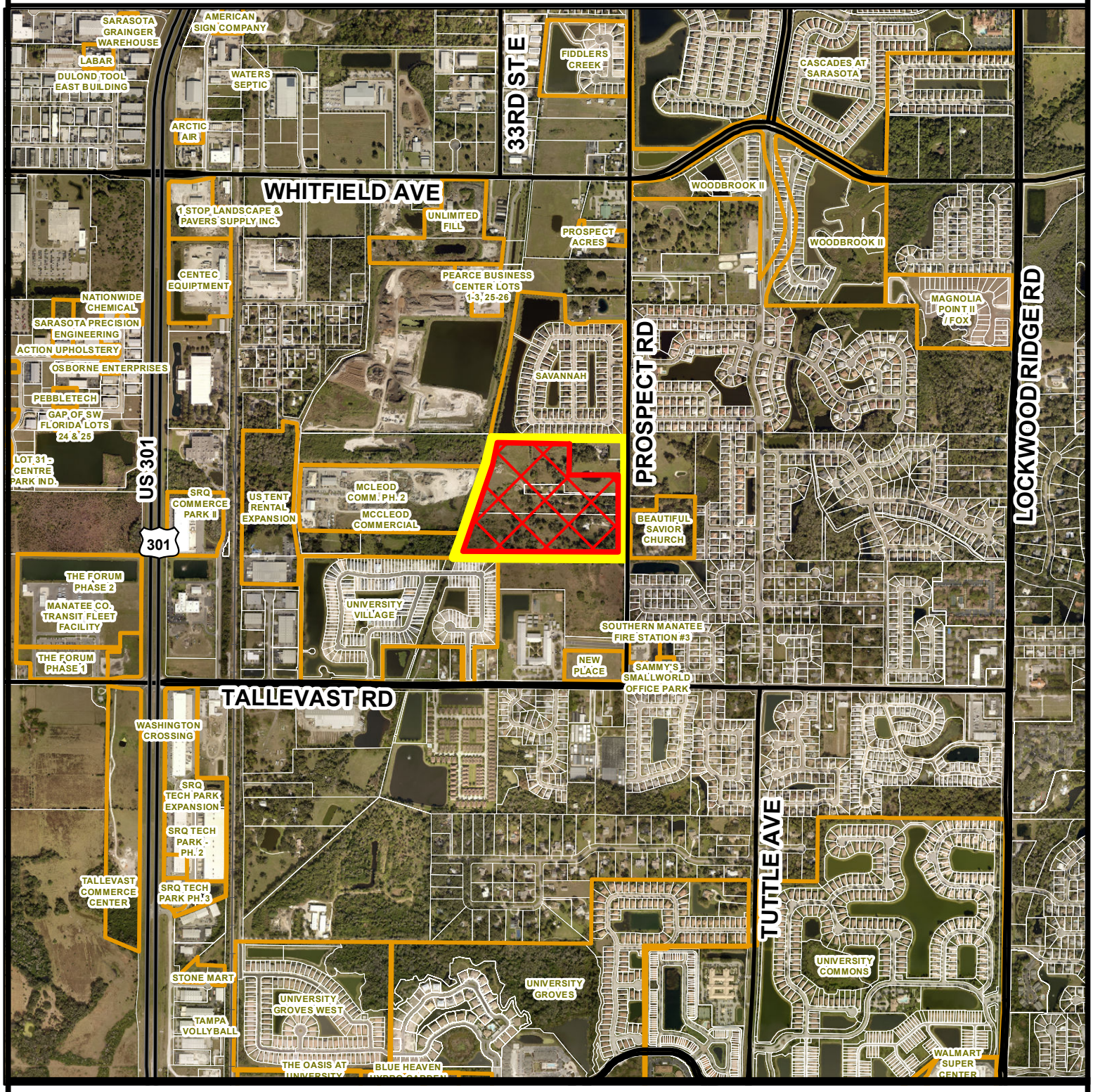

Parcel ID #(s) 1962710008,1962600001,1962800007

Project Name: Prospect Rd Subdivision
Project #: PDR-18-13 (Z)(G)
Accela #: PLN1806-0092

S/T/R: Sec 29 Twn 35S Rng 18E
Acreage: Rezone - 41.78
Total - 45.98
Existing Zoning: A-1
Existing FLU: RES-6
Overlays: NONE
Special Areas: CPA

CHH: NONE
Watershed: NONE
Drainage Basin: GAP CREEK
Commissioner: Misty Servia

REZONE AREA

Manatee County
Staff Report Map
Map Prepared 9/18/2018
1 inch = 1,407 feet

AERIAL

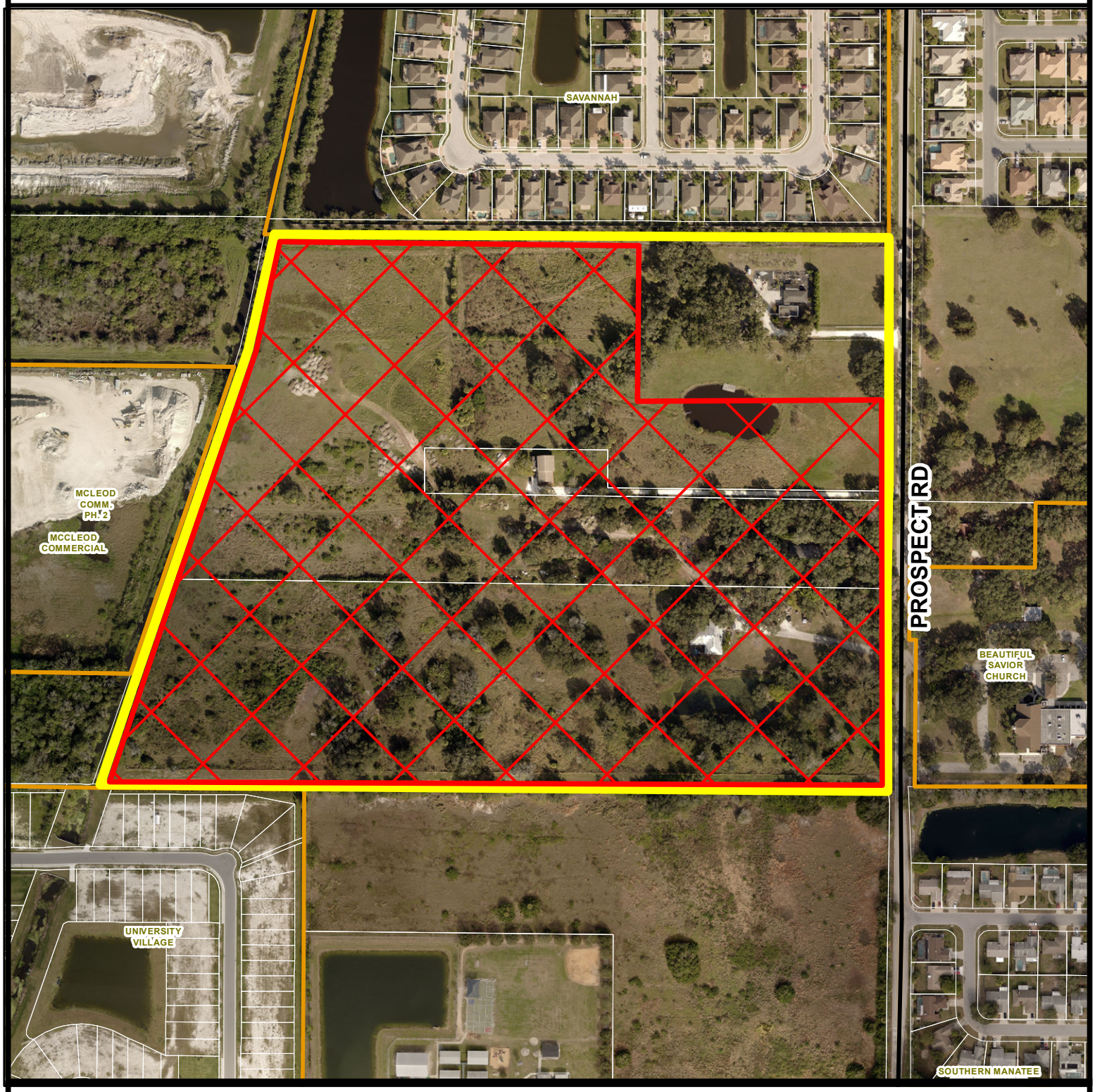

Parcel ID #(s) 1962710008,1962600001,1962800007

REZONE AREA

Project Name:	Prospect Rd Subdivision
Project #:	PDR-18-13 (Z)(G)
Accela #:	PLN1806-0092
S/T/R:	Sec 29 Twn 35S Rng 18E
Acreage:	Rezone - 41.78
	Total - 45.98
Existing Zoning:	A-1
Existing FLU:	RES-6
Overlays:	NONE
Special Areas:	CPA
CHH:	NONE
Watershed:	NONE
Drainage Basin:	GAP CREEK
Commissioner:	Misty Servia

Manatee County
Staff Report Map
Map Prepared 9/18/2018
1 inch = 306 feet

FUTURE LAND USE

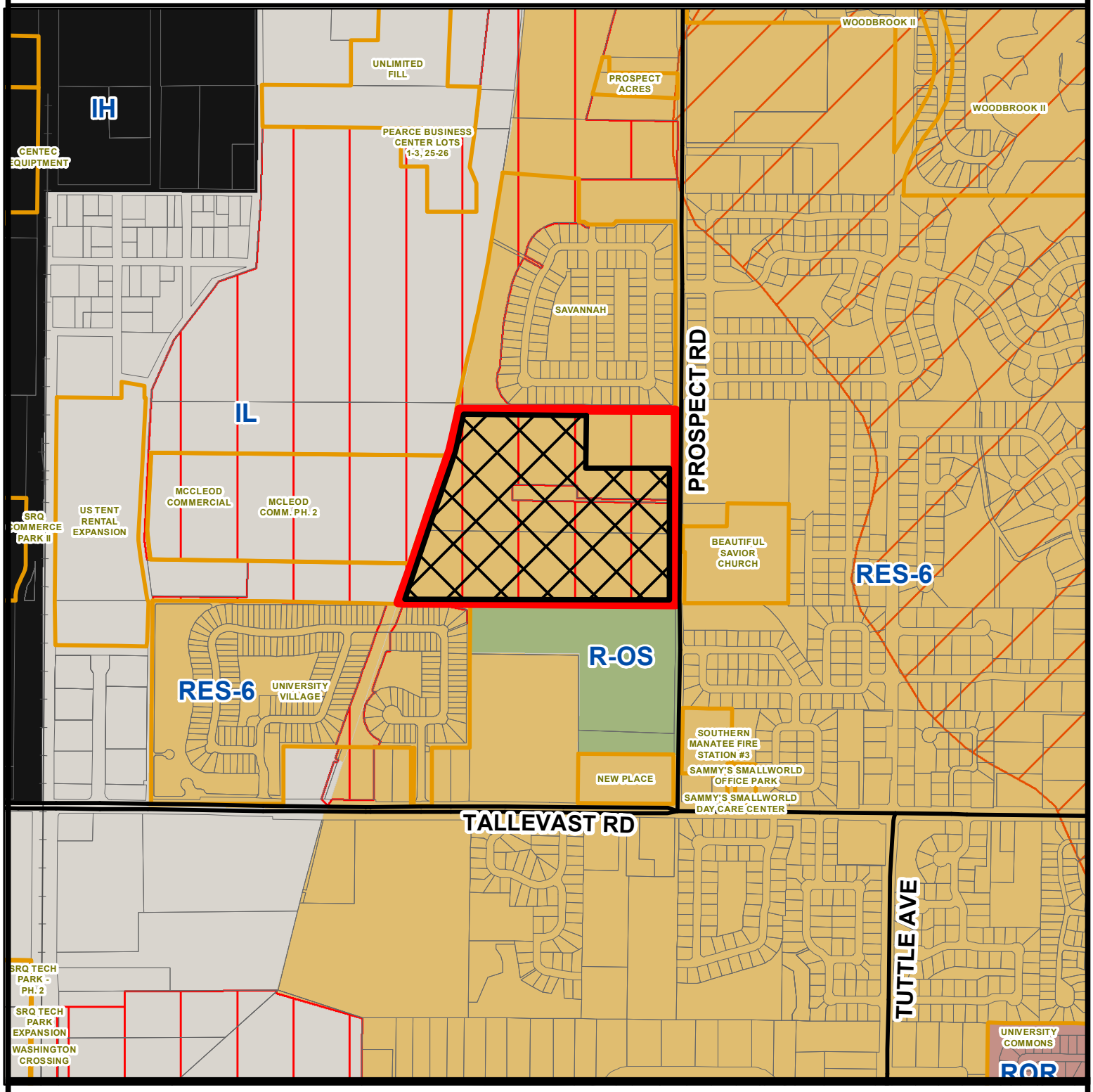

Parcel ID #(s) 1962710008,1962600001,1962800007

Project Name: Prospect Rd Subdivision
Project #: PDR-18-13 (Z)(G)
Accela #: PLN1806-0092

S/T/R: Sec 29 Twn 35S Rng 18E
Acreage: Rezone - 41.78
Total - 45.98
Existing Zoning: A-1
Existing FLU: RES-6
Overlays: NONE
Special Areas: CPA

CHH: NONE
Watershed: NONE
Drainage Basin: GAP CREEK
Commissioner: Misty Servia

REZONE AREA

Coastal Planning Area

Manatee County
Staff Report Map
Map Prepared 9/18/2018
1 inch = 869 feet

ZONING

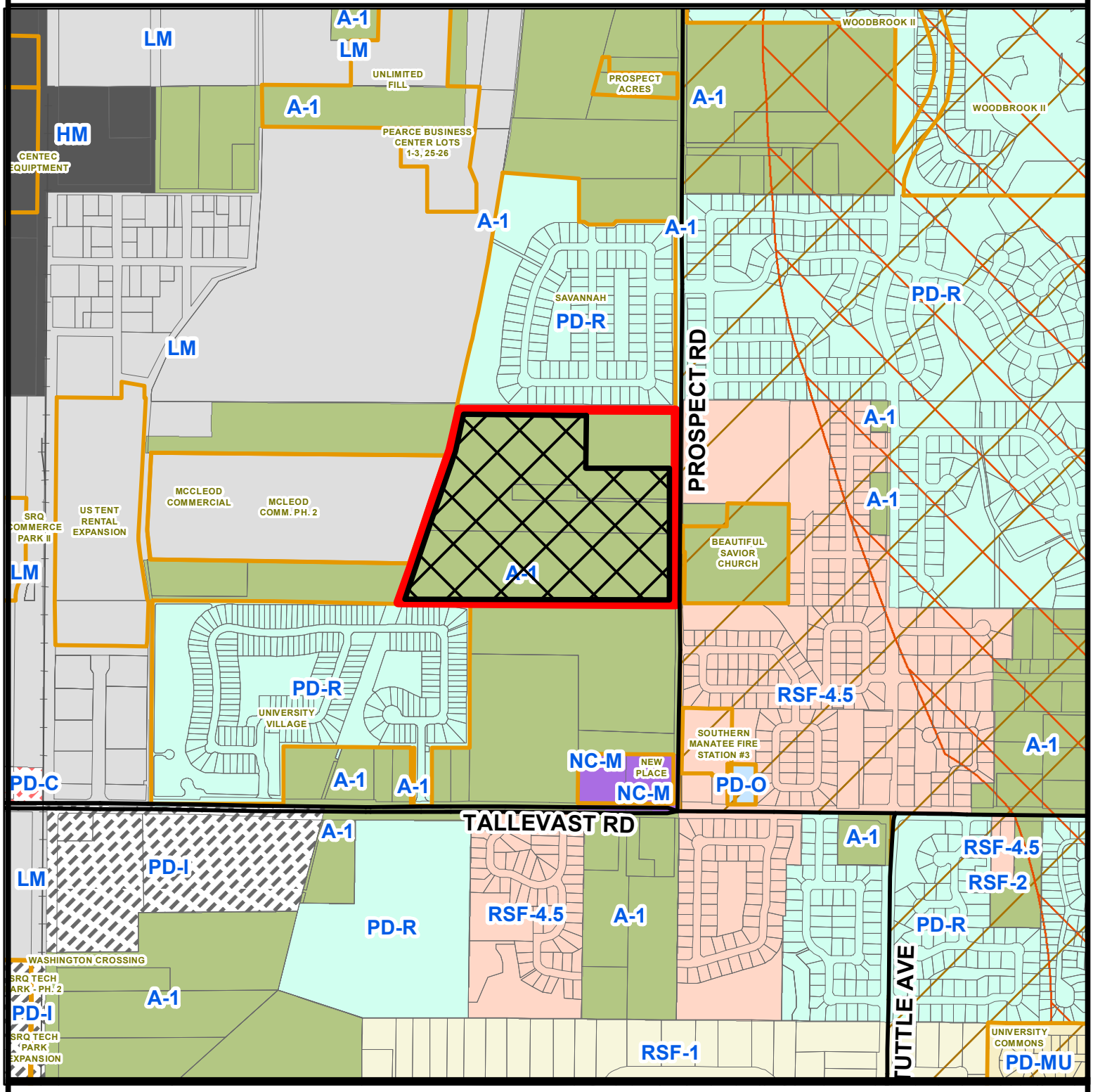

Parcel ID #(s) 1962710008,1962600001,1962800007

REZONE AREA

Project Name: Prospect Rd Subdivision
Project #: PDR-18-13 (Z)(G)
Accela #: PLN1806-0092

S/T/R: Sec 29 Twn 35S Rng 18E
Acreage: Rezone - 41.78
Total - 45.98
Existing Zoning: A1
Existing FLU: RES-6
Overlays: NONE
Special Areas: CPA

CHH: NONE
Watershed: NONE
Drainage Basin: GAP CREEK
Commissioner: Misty Servia

Manatee County
Staff Report Map
Map Prepared 9/18/2018
1 inch = 869 feet