ZONING

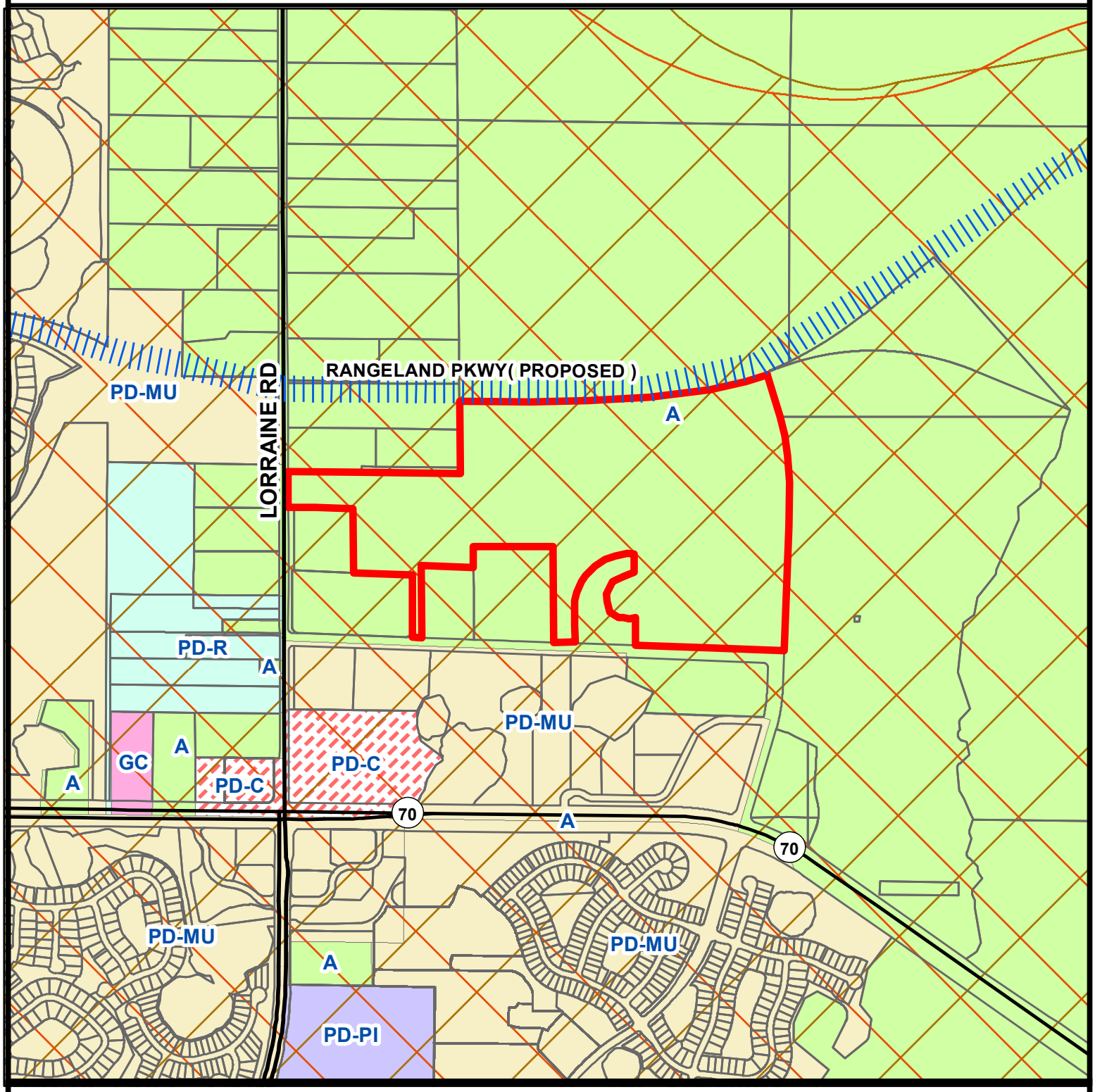

Parcel ID #(s) 582200759

Special Treatment

Evers Watershed (WPE)

Project Name: Proposed High School Site
Project #:
DTS#:
Proposed Use:

S/T/R: Sec 15 Twn 35S Rng 19E
Acreage: 99.9
Existing Zoning: A
Existing FLU: MU-C/AC-1
Overlays: ST
Special Areas: NONE

CHH: NONE
Watershed: WPE
Drainage Basin: UNNAMED DRAIN,WOLF SLOUGH
Commissioner: Vanessa Baugh

Manatee County
Staff Report Map
Map Prepared 6/14/2018
1 inch = 1,028 feet

FUTURE LAND USE

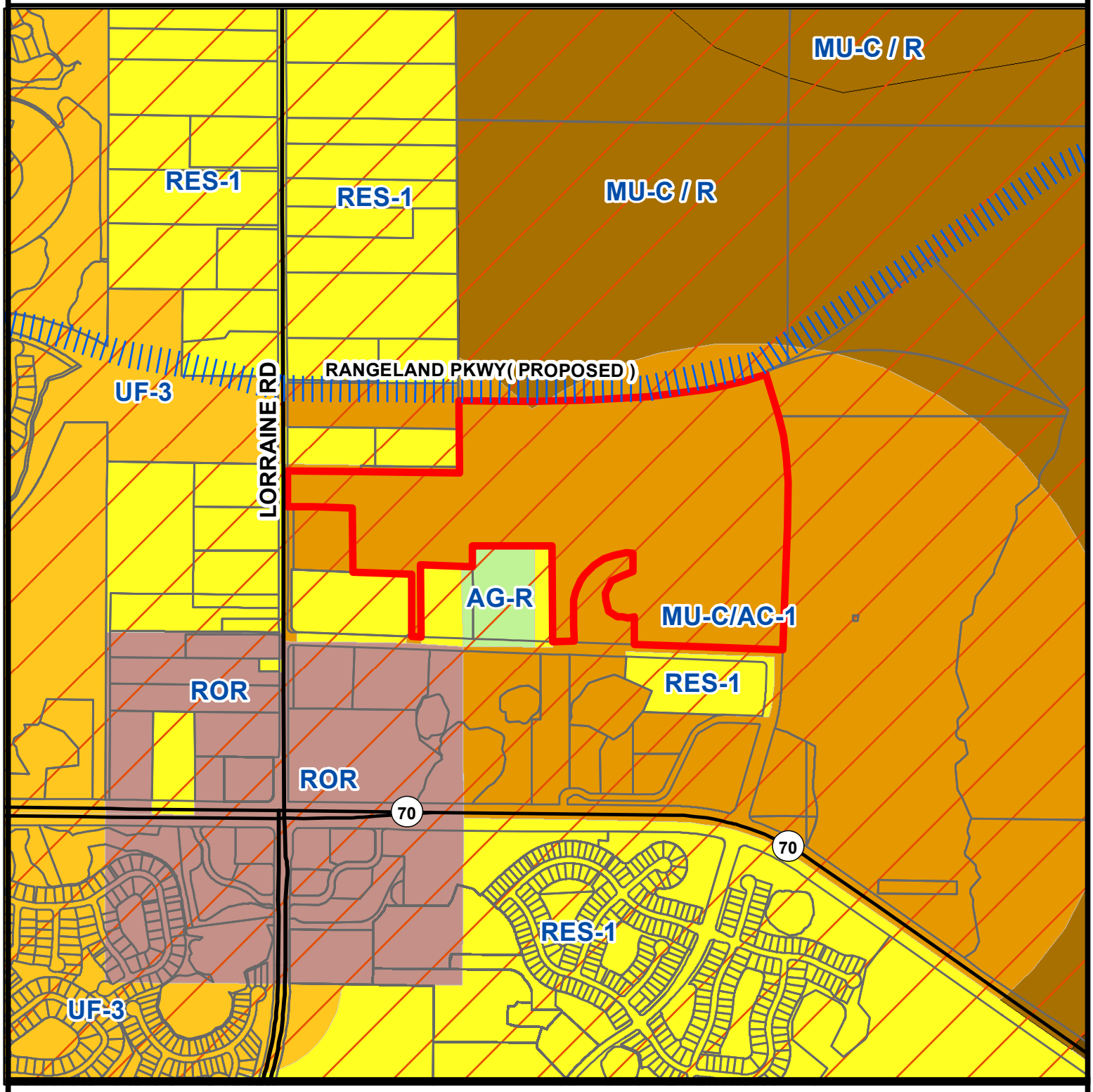

Parcel ID #(s) 582200759

Project Name: Proposed High School Site
Project #:
DTS#:
Proposed Use:

Evers Watershed (WPE)

S/T/R: Sec 15 Twn 35S Rng 19E
Acreage: 99.9
Existing Zoning: A
Existing FLU: MU-C/AC-1
Overlays: ST
Special Areas: NONE

CHH: NONE
Watershed: WPE
Drainage Basin: UNNAMED DRAIN,WOLF SLOUGH
Commissioner: Vanessa Baugh

Manatee County
Staff Report Map
Map Prepared 6/14/2018
1 inch = 1,028 feet

AERIAL

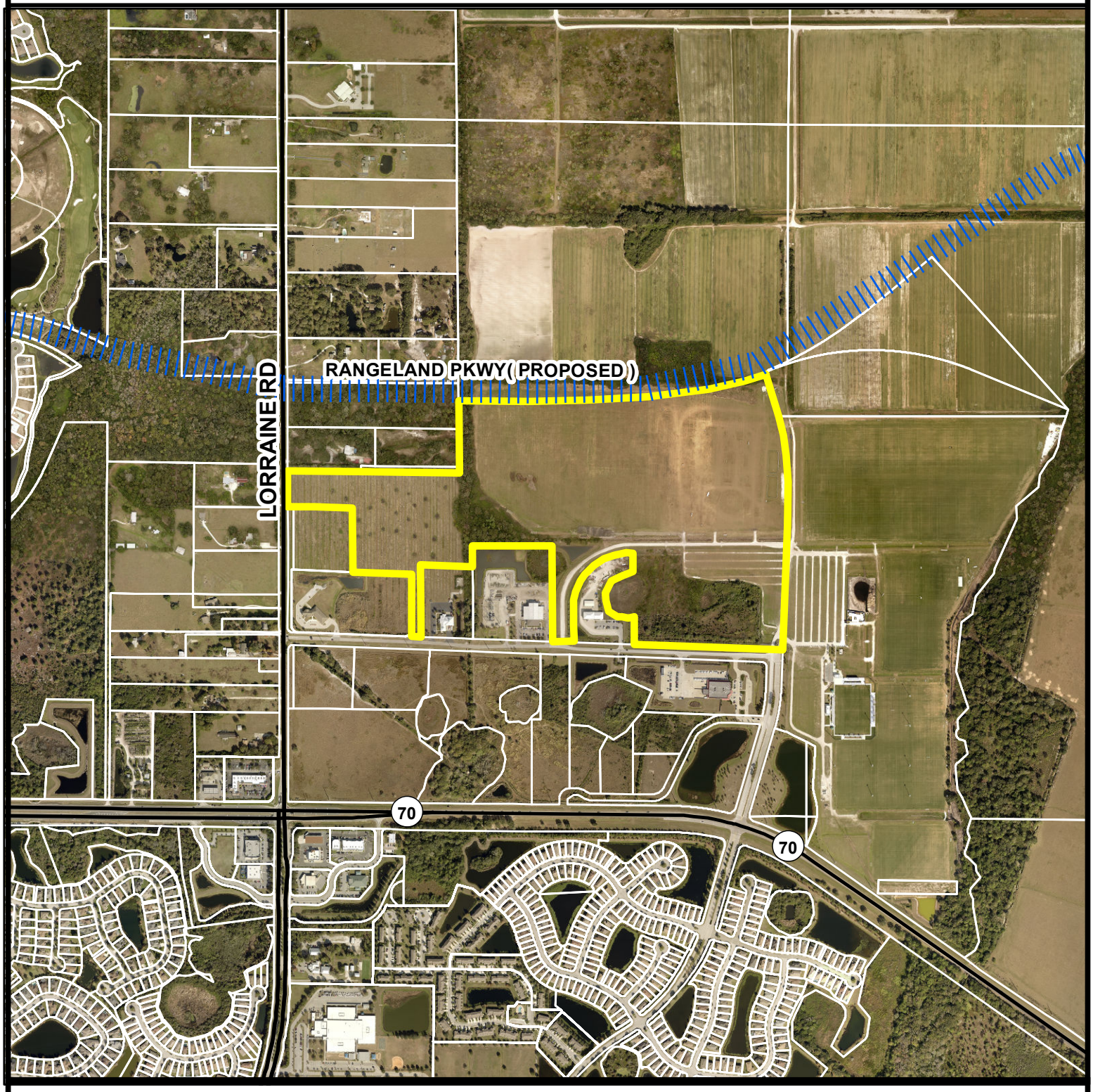

Parcel ID #(s) 582200759

Project Name: Proposed High School Site
Project #:
DTS#:
Proposed Use:

S/T/R: Sec 15 Twn 35S Rng 19E
Acreage: 99.9
Existing Zoning: A
Existing FLU: MU-C/AC-1
Overlays: ST
Special Areas: NONE

CHH: NONE
Watershed: WPE
Drainage Basin: UNNAMED DRAIN,WOLF SLOUGH
Commissioner: Vanessa Baugh

Manatee County
Staff Report Map
Map Prepared 6/14/2018
1 inch = 1,028 feet