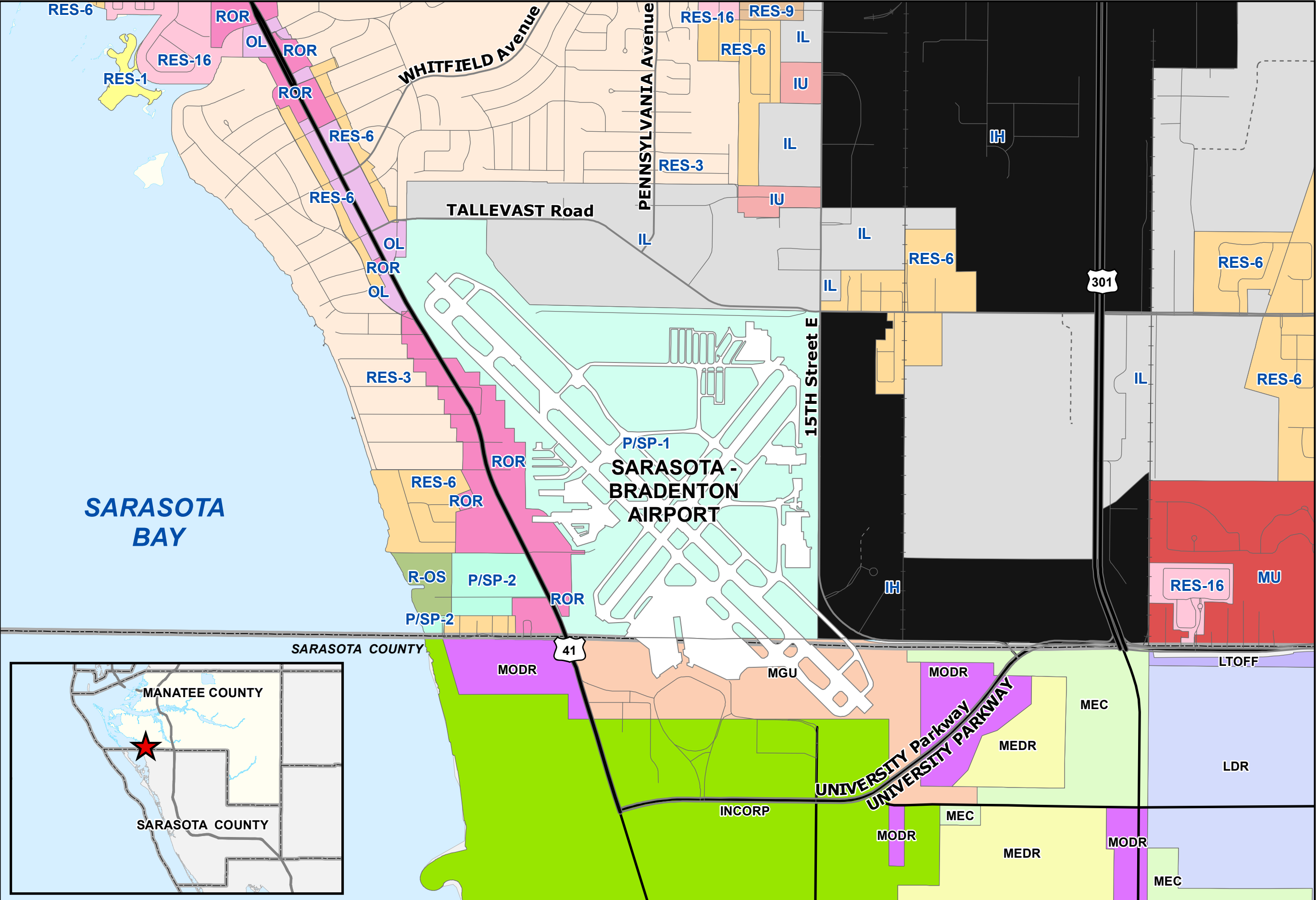


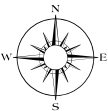
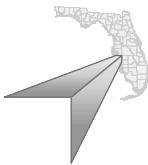
FUTURE AVIATION FACILITIES



FUTURE LAND USE SHOWN

MAP 5-M

Map Author: Paul H.
Creation Date: 3/2009
Map Document Name: S:\Images - Maps - GIS\Paul H\Misc\Airports



0 1,000 2,000
Feet

This map was developed by the Manatee County Geographic Information Systems Division. It is provided for general reference and is not warranted in any way. Errors from non-coincidence of features from different sources may exist. The Manatee County BOCC shall be held harmless for inappropriate or unintended uses of the information.