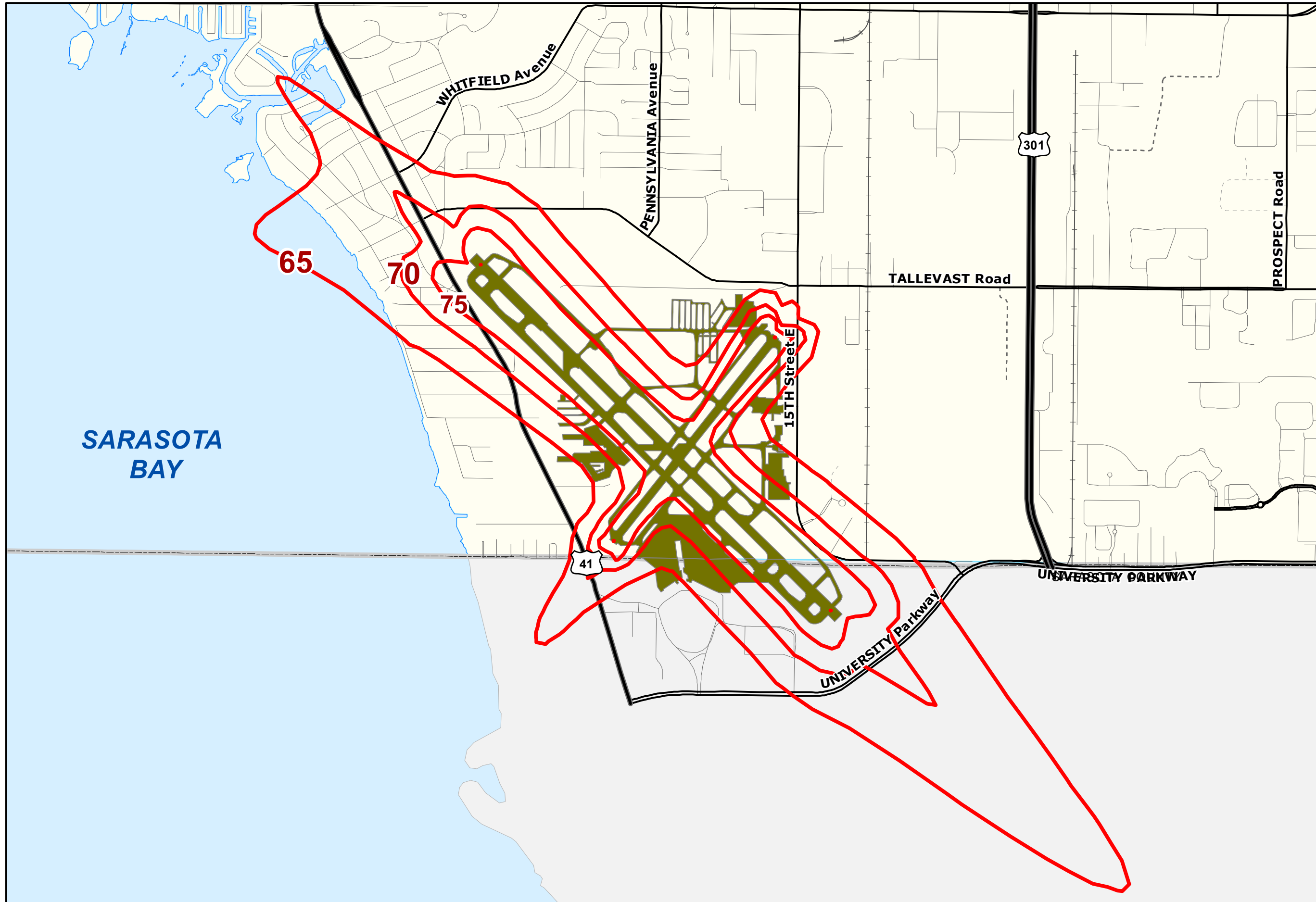




SRQ 1998 NOISE EXPOSURE



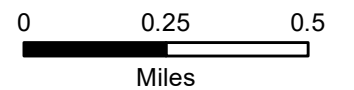
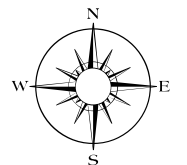
 AIRPORT
 65 LDN NOISE CONTOUR

NOTE: AREAS WITHIN 65 LDN NOISE CONTOUR REPRESENT THE IMPACT OVERLAY DISTRICT FOR SARASOTA- BRADENTON AIRPORT

SOURCE: KIMLEY - HORN / SRQ AIRPORT 2016

MAP 5 A

Map Author: Paul Hrebenach
Creation Date: 10 / 2016
Map Document Name:
S:\Images - Maps - GIS\Paul H\Misc\Airports\2016 Updates



This map was developed by the Manatee County BADS Dept.. It is provided for general reference and is not warranted in any way. Errors from non-coincidence of features from different sources may exist. The Manatee County BOCC shall beheld harmless for inappropriate or unintended uses of the information.